

# WATER

## WE FIND IT



CHECK US OUT  
ON THE WEB

### SONAR TECHNOLOGY

[survey4water.com](http://survey4water.com)

½ day exploratory @ \$2900

Full day @ \$3900

### SEISMOELECTRIC

### TECHNOLOGY

[Nathan@gwsurveyors.com](mailto:Nathan@gwsurveyors.com)

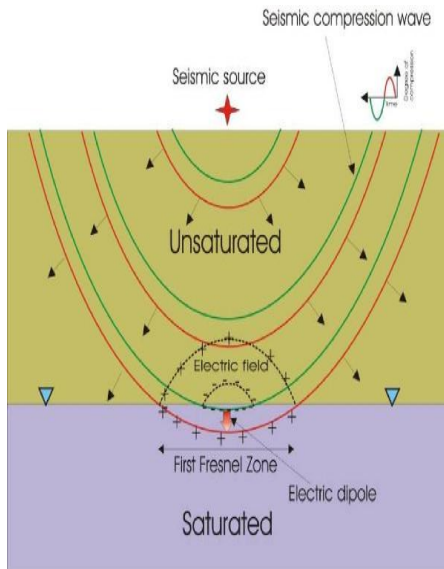
Our Pricing

Call for special pricing:

Soundings at \$1800 (1-3)

Get the real "GPM" before you drill.

See below



24 hour hot-line (707) 456-7111 call now



Two Techniques

Teamed up

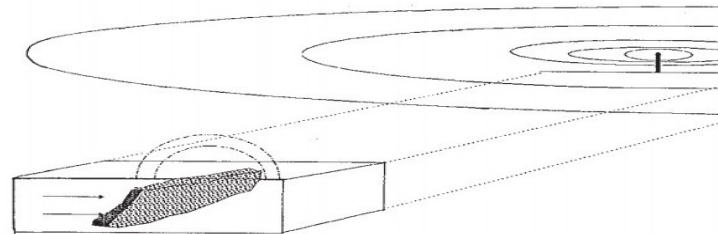
Just for you



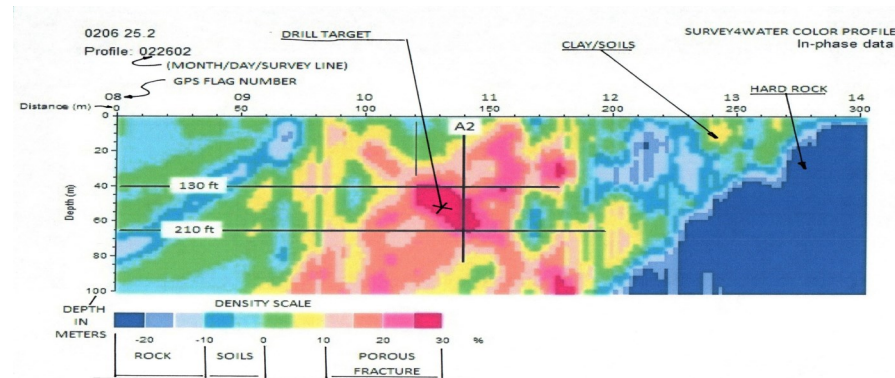
VLF (SONAR) principles

We use state of the art equipment that helps us identify the best location on your property for Ground Water. With VLF data and advanced color profiling software we are able to see the geological structures beneath the surface. In Hard Rock locations the only area on the property that will contain enough water for a well is a *fracture*. We can identify the shape, size and density of the *fractures* that travel through your property. This is a proven method that takes the guess work out of drilling. Drilling is very expensive. So you need to insure that you are getting the most water for your money. Our scans will insure that you are getting the maximum results capable on your property. See [survey4water.com](http://survey4water.com)

Our surveys are the most effective in the industry and with our 2 step system {*VLF target pick* (100m depth) and the *sounding technology* (1000m depth) we show just what you need to drill, the water-bearing formations "depth" and the flow rate "GPM".



VLF elliptical and tilt data (shown above) is processed with special software to generate color profiles (shown below) identify ground water targets.



WATER  
WE FIND IT  
  
 When you  
need water  
CALL  
707-456-7111  
Cell 707 888-0793  
Noah Churma  
[survey4water@gmail.com](mailto:survey4water@gmail.com)  
Our VLF Sonar  
Shows you  
What's  
Beneath.the.surface



See what we see.. look inside 📡



24 hour hot-line (707) 456-7111 call now